APP CRS	Rwy ldg	5005
146°	TDZE	3430
	Apt Elev	3456

RNAV (GPS) RWY 16
BEND MUNI (SØ7)

T NA Use Redmond altimeter setting; when not received, procedure not authorized.
GPS or RNP- 0.3 required. DME/DME RNP- 0.3 NA.

MISSED APPROACH: Climb to 4600 then climbing right turn to 7000 direct DSD VORTAC and hold.

SEATTLE CENTER	UNICOM
128.15 257.75	123.0 (CTAF) L

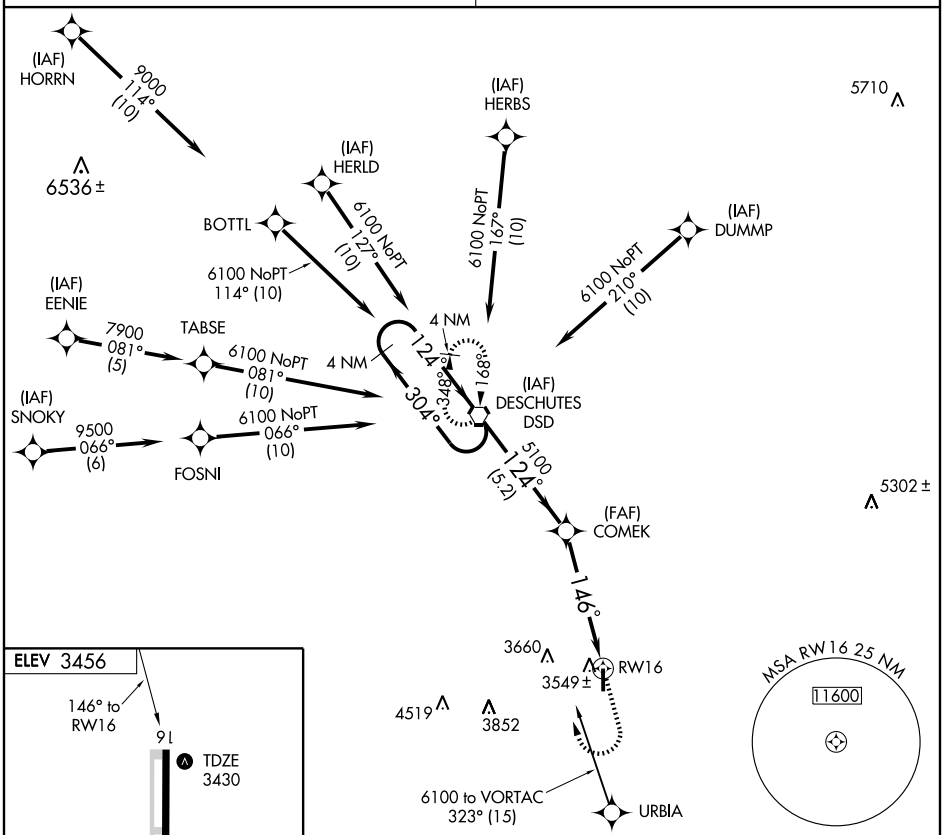

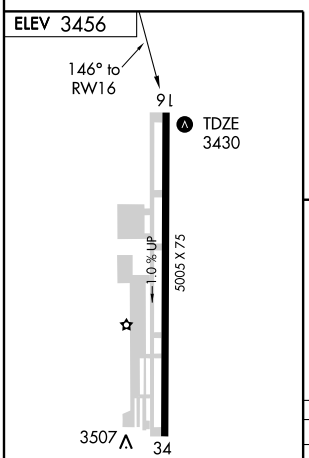

MIRL Rwy 16-34 L
REIL Rwy 16 L

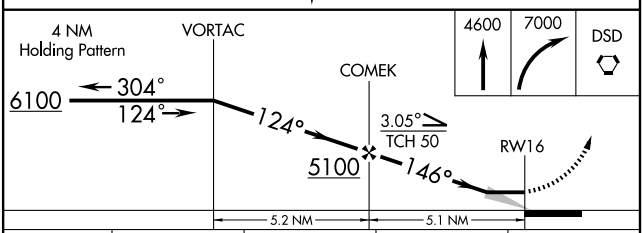

CATEGORY	A	B	C	D
LNAV MDA	3880-1 450 (500-1)		3880-1¼ 450 (500-1¼)	3880-1½ 450 (500-1½)
CIRCLING	4020-1 564 (600-1)	4060-1 604 (700-1)	4080-1¾ 624 (700-1¾)	4120-2 664 (700-2)

NW-1, 11 MAY 2006 to 08 JUN 2006

NW-1, 11 MAY 2006 to 08 JUN 2006